












Coastal Path  Llwybr Arfordirol
 Other paths  Llwybrau eraill
 Access subject to tidal restrictions  Mynediad dibynnol ar cyfyngiadau llanw
 National Trust access  Mynediad Ymddiriedolaeth Genedlaethol

Information  Gwybodaeth
 Parking  Parcio
 Toilets  Toiledau
 Wheelchair access  Mynediad i gadair olwyn
 Pub  Tafarn
 Refreshments  Lluniaeth ysgafn
 Church/Chapel  Eglwys/Capel
 Bus stop  Safle bws
 Bus service  Gwasanaeth bws

Bus stop  Safle bws
 Bus service  Gwasanaeth bws
 Dogs on leads  Cwn ar dennyn



© Isle of Anglesey Coastal Path Project 2005.
 Originally reproduced from the 1947 O.S. map
 The representation on this map of any road or path is
 no evidence of the existence of a right of way